

A REPORT
ON
SOCIO-ECONOMIC SURVEY OF PRATAP PUR VILLAGE
FARIDPUR, PASCHIM BARDHAMAN
CONDUCT BY THE DEPARTMENT OF GEOGRAPHY, DURGAPUR
WOMEN'S COLLEGE

Visiting Place-Pratap pur village, P.O-Pratap pur, P.S-Laudoha, Paschim Bardhaman

Date of the study tour- 16/11/22

No. of students- 15

<u>Name of the students</u>	<u>Students mobile No.</u>	<u>Guardians Name</u>	<u>Guardian contact No.</u>
Dolon Banerjee	8436716933	Uma Banerjee	9735682674
Anju Das	9641702106	Mantu Das	9933354255
Arpita Bhui	8116134641	Rupamoy Bhui	8972819111
Anupama Das	8101526142	Sanjulata Das	9474487290
Riya Bauri	7047436778	Sunil Bauri	8391893729
Anupriya Mandal	7547982254	Debkumar Mondal	9434709259
Saonty Hazra	8016071970	Rajkumar Hazra	9832195113
Archita Dhibar	7908968573	Abani Dhibar	9932245357
Payel Mukherjee	9382705355	Tapas Mukherjee	9609630275
Pampa Mondal	6297375404	Rabilal Mondal	9564673514
Riya Rakshit	6297157437	Ashis Rakshit	9474630408
Puspa Dutta	6295875545	Bobby Dutta	6295869120
Susmita Majhi	8250843368	Sudin Majhi	9470600719
Swagata Karmakar	9064217190	Somnath Karmakar	9735853831
Tanusree Das	8927216942	Tarun Das	9093130193

No. of Teachers- 2

Teacher's Name – Surobali Murmu, Sabyasachi Das.

Purpose- Tour was based on the curriculum of the 5th semester.

Paper Name-Field Technique, Surveying and Research Methods

Course Code-BSCHGEO502

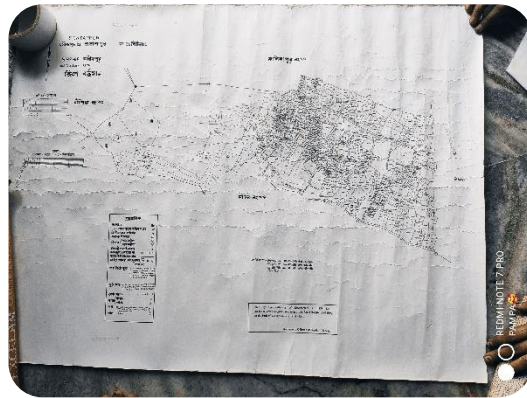

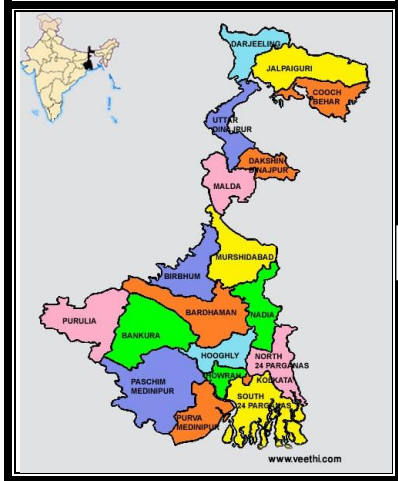
Achievements-Socio-Economic survey tools are designed to collect information as a means of improving understanding of local resource management systems, resource use and the relative importance of resources for households and villages.

Objective of the study

1. Assess the Prevailing Socio-Economic conditions in the study site.
2. To examine agricultural development.
3. To know about the local area it's past and present and various problem of socio-economic condition.
4. To know about water supply, electricity facilities
5. To know about the living standards of the village

LOCATION OF THE STUDY AREA:

- **Absolute Location: 23°40'04.8" N TO 87°87'34.2" E**
- **Relative Location:** Pratap pur village is located in Faridpur Durgapur subdivision of Bardhaman district in West Bengal, India. It is situated 14.3 km. away from sub-division head quarter Faridpur.





Balijuri, West Bengal, India

J89P+X29, Balijuri, West Bengal 713363, India
Lat 23.619914°
Long 87.33516°
16/11/22 11:37 AM GMT +05:30

Google



Balijuri, West Bengal, India

J8CP+33H, Balijuri, West Bengal 713363, India
Lat 23.620284°
Long 87.33509°
16/11/22 11:31 AM GMT +05:30

Google



Kalikapur, West Bengal, India

J8CP+963, Balijuri, West Bengal 713204, India
Lat 23.620973°
Long 87.335505°
16/11/22 11:29 AM GMT +05:30

Google



Kalikapur, West Bengal, India

J8CP+963, Balijuri, West Bengal 713204, India
Lat 23.620642°
Long 87.335923°
16/11/22 11:27 AM GMT +05:30

Google



Kalikapur, West Bengal, India

J8CP+963, Balijuri, West Bengal 713204, India
Lat 23.62101°
Long 87.335597°
16/11/22 11:26 AM GMT +05:30

Google



Kalikapur, West Bengal, India

J8CP+G7Q, Kalikapur, West Bengal 713363, India
Lat 23.621462°
Long 87.33551°
16/11/22 11:19 AM GMT +05:30

Google



GPS Map Camera

Kalikapur, West Bengal, India
J8CP+G7Q, Kalikapur, West Bengal 713363, India
Lat 23.621462°
Long 87.33551°
16/11/22 11:19 AM GMT +05:30

Google



GPS Map Camera

Pratappur, West Bengal, India
J8CP+V4P, Pratappur, West Bengal 713204, India
Lat 23.622215°
Long 87.335337°
16/11/22 12:06 PM GMT +05:30

Google



GPS Map Camera

Kalikapur, West Bengal, India
J8CM+7JP, Kalikapur, West Bengal 713363, India
Lat 23.620608°
Long 87.334301°
16/11/22 12:00 PM GMT +05:30

Google



GPS Map Camera

Kalikapur, West Bengal, India
J8CM+7JP, Kalikapur, West Bengal 713363, India
Lat 23.620754°
Long 87.334172°
16/11/22 11:59 AM GMT +05:30

Google



GPS Map Camera

Kalikapur, West Bengal, India
J8CP+963, Balijuri, West Bengal 713204, India
Lat 23.620456°
Long 87.335778°
16/11/22 11:43 AM GMT +05:30

Google





A REPORT
ON
SOCIO-ECONOMIC SURVEY OF TILABUNI VILLAGE
FARIDPUR, PASCHIM BARDHAMAN
CONDUCT BY THE DEPARTMENT OF GEOGRAPHY, DURGAPUR
WOMEN'S COLLEGE

Visiting Place-Tilabuni village, P.O-Laodoha (Faridpur), Paschim Bardhaman

Date of the study tour- 19/12/23

No. of students- 5

<u>Name of the students</u>	<u>Students mobile No.</u>	<u>Guardians Name</u>	<u>Guardian contact No.</u>
Ananya Das	8509429841	Shyamal Das	7699049144
Chandrima Karfa	7047700729	Bipadbaran Karfa	8617317713
Divya Chakraborty	9883658175	Sadhan chakraborty	9002701424
Kasturi Chatterjee	7047855656	Sidhartha Chatterjee	9434010824
Sarama Mondal	9907889216	Dayamoy Mondal	9932755339

No. of Teachers- 2

Teacher's Name – Surobali Murmu, Sabyasachi Das.

Purpose- Tour was based on the curriculum of the 5th semester.

Paper Name-Field Technique, Surveying and Research Methods

Course Code-BSCHGEO502

Achievements-Socio-Economic survey tools are designed to collect information as a means of improving understanding of local resource management systems, resource use and the relative importance of resources for households and villages.


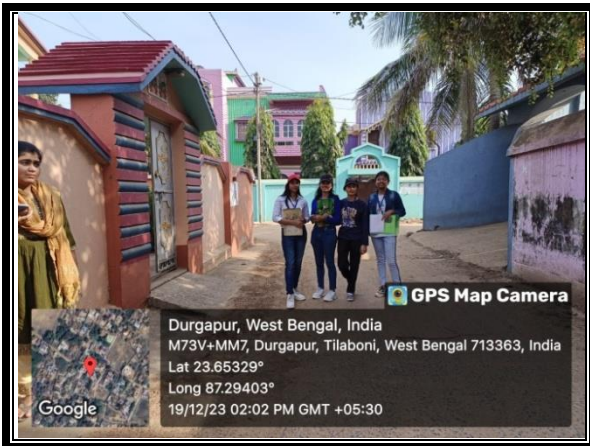
Objective of the study

1. Assess the Prevailing Socio-Economic conditions in the study site.
2. To examine agricultural development.

3. To know about the local area it's past and present and various problem of socio-economic condition.
4. To know about water supply, electricity facilities
5. To know about the living standards of the village

LOCATION OF THE STUDY AREA:

- **Absolute Location:** 23°39'10.1"N TO 87°17'33.4"E
- **Relative Location:** Tilabuni village in the Faridpur Durgapur C.D Block in the Durgapur Subdivision of the Paschim Bardhaman District in the states of West Bengal, India.



FIELD REPORT

To
The Teacher-in-Charge,
Durgapur Women's College.

Subject: Field Report on excursion conducted at and around Digha.

Respected
Madam,

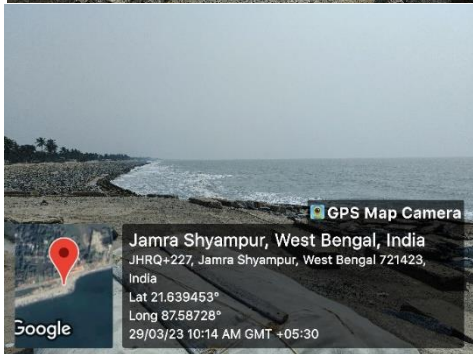
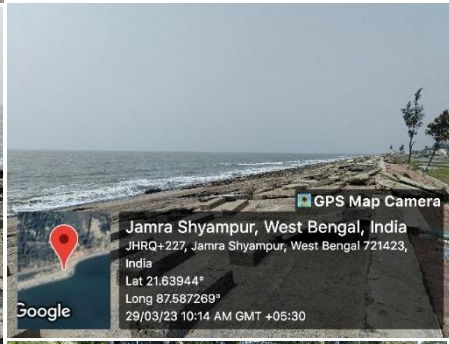
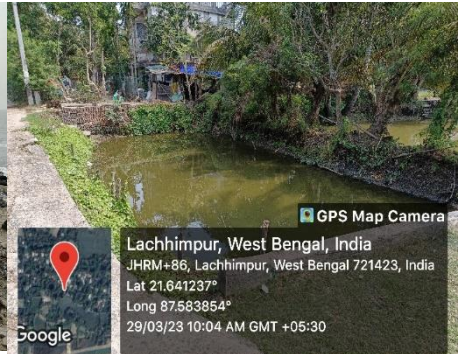
As you know that Geography Department along with Zoology Department had conducted an excursion at and around Digha on devastating effects of cyclones happened in the last few years. We have successfully completed this disaster management field tour. A list of our daily activities during our excursion along with some photos and some other details as testimonials are given below.

DAY	EVENTS
Day 1	Reached Digha at evening
Day 2	Visited Shankarpur for field survey
Day 3	Visited Bichitrapur Mangrove Forest
Day 4	Back to Durgapur, arrived at 9:45 A.M.

INFORMATION OF THE STUDENTS		
NAME OF THE STUDENTS	ROLL NUMBER	SEMESTER
RIYA RAKSHIT	SH20052	VI
DOLON BANERJEE	SH20060	VI
ARCHITA DHIBAR	SH20042	VI
SAONTY HAZRA	SH20156	VI
ARPITA BHUI	SH20023	VI
TANUSREE DAS	SH20045	VI
ANJU DAS	SH20093	VI
ANUPRIYA MANDAL	SH20044	VI
RIYA BAURI	SH20160	VI
ANUPAMA DAS	SH20092	VI
PAMPA MONDAL	SH20055	VI
SUSHMITA MAJHI	SH20003	VI
SWAGATA KARMAKAR	SH20113	VI
PUSPA DUTTA	SH20155	VI

INFORMATION OF THE ESCORTS	
NAME OF THE ESCORT	DESIGNATION
SABYASACHI DAS	SACT I
SUROBALI MURMU	SACT II





A Report on Study Tour by the Zoology Department, Durgapur Women's College

- Place – Digha
- Date of study tour – 28/03/2023 to 31/03/2023
- No. of students – 9
- No. of teachers – 3
- Teachers name – Dr. Ramansu Goswami, Dr. Saubhik Mitra, Shiuli Chakraborty
- Purpose – Tour was based on the curriculum of the following semesters-
 - 1st Semester BSCHZOOC102 (Ecology) paper
 - 4th semester BSCHZOOC401 (Behaviour & Chronobiology)
- &
- 6th Semester BSCHZOODSE603 (Aquatic Biology) paper
- Visiting Places –
 - DAY 1 – The journey begins and, in the evening, went to see the beauty of seashore
 - DAY 2 – Early morning coverage of Digha Mohona, Shankarpur, Sea beach, Marine Aquarium & Regional Centre, Digha Science Centre & National Science Camp, and local fish market visit.
 - DAY 3 – Bichitrapur, Sea beach and local market visit.
 - DAY 4 – End of the journey.
- Achievements – The tour was very successful in exploring the Marine ecosystems and Ecotone regions therein.



GPS Map Camera




Digha, West Bengal, India

Near, Forest Bungalow Rd, Gobindabasan, Digha, West Bengal
721428, India
Lat 21.624498°
Long 87.522238°
29/03/23 06:54 AM GMT +05:30



GPS Map Camera



Digha, West Bengal, India

JGF9+558, Gadadharpur, Digha, West Bengal 721428, India
Lat 21.622899°
Long 87.517792°
29/03/23 03:02 PM GMT +05:30

FIELD REPORT

To
The Teacher-in-Charge,
Durgapur Women's College.

Subject: Field Report on excursion conducted at and around Digha.

Respected
Madam,

As you know that Geography Department along with Zoology Department had conducted an excursion at and around Digha on devastating effects of cyclones happened in the last few years. We have successfully completed this disaster management field tour. A list of our daily activities during our excursion along with some photos and some other details as testimonials are given below.

DAY	EVENTS
Day 1	Reached Digha at evening
Day 2	Visited Shankarpur for field survey
Day 3	Visited Bichitrapur Mangrove Forest
Day 4	Back to Durgapur, arrived at 9:45 A.M.

INFORMATION OF THE STUDENTS		
NAME OF THE STUDENTS	ROLL NUMBER	SEMESTER
RIYA RAKSHIT	SH20052	VI
DOLON BANERJEE	SH20060	VI
ARCHITA DHIBAR	SH20042	VI
SAONTY HAZRA	SH20156	VI
ARPITA BHUI	SH20023	VI
TANUSREE DAS	SH20045	VI
ANJU DAS	SH20093	VI
ANUPRIYA MANDAL	SH20044	VI
RIYA BAURI	SH20160	VI
ANUPAMA DAS	SH20092	VI
PAMPA MONDAL	SH20055	VI
SUSHMITA MAJHI	SH20003	VI
SWAGATA KARMAKAR	SH20113	VI
PUSPA DUTTA	SH20155	VI

INFORMATION OF THE ESCORTS	
NAME OF THE ESCORT	DESIGNATION
SABYASACHI DAS	SACT I
SUROBALI MURMU	SACT II



